



MARKETINSIGHTS features:

RTK Networks – What, Why, Where?

Speaker: Eric Gakstatter



Background (1)

- RTK (Real-Time Kinematic) – a proven method of positioning in real-time at the cm-level. Invented in the early 1990's.
- RTK makes GPS/GNSS a very efficient tool for some tasks such as construction staking, machine control, topographic surveys and many others where precise real-time positioning is valuable.
- Traditional RTK is a single-baseline solution between a base station and a rover unit.





Background (2)

- Critical components for successful RTK operations:
- RTK-capable GPS/GNSS receiver
- Lots of satellite observables.
- Solid, reliable communication between base and rover.



Background (3)

- By the late 1990's, RTK became a reliable, mainstream technology for surveying and construction.
- The CORS (Continually Operating Reference Station) concept was growing.
- Users were individually buying a lot of reference stations to support their RTK operations and most were operating in metropolitan areas.



RTK Clusters

- An RTK Cluster is a group of strategically spaced reference stations designed to provide single-baseline RTK coverage within a certain area.



RTK Clusters

- An RTK Cluster is a group of strategically spaced reference stations designed to provide single-baseline RTK coverage within a certain area.
- All of the reference stations in the Cluster are managed by a single entity.



RTK Clusters

- An RTK Cluster is a group of strategically spaced reference stations designed to provide single-baseline RTK coverage within a certain area.
- All of the reference stations in the Cluster are managed by a single entity.
- The reference stations in the Cluster are typically owned by the managing entity and/or by cooperative partners who want to utilize the Cluster.



RTK Clusters

- An RTK Cluster is a group of strategically spaced reference stations designed to provide single-baseline RTK coverage within a certain area.
- All of the reference stations in the Cluster are managed by a single entity.
- The reference stations in the Cluster are typically owned by the managing entity and/or by cooperative partners who want to utilize the Cluster.
- The user must select which reference station in the Cluster they wish to use. This is typically the reference station closest to the user to minimize distance-dependent errors.



RTK Clusters (cont.)

- RTK Networks originated from RTK Clusters.

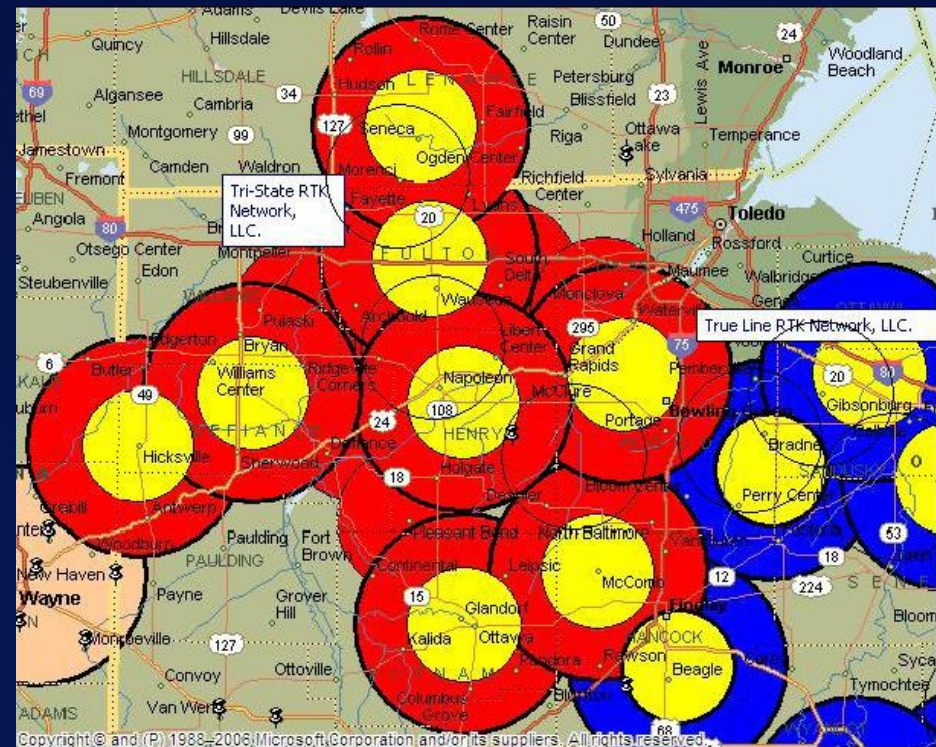


RTK Clusters (cont.)

- RTK Networks originated from RTK Clusters.
- RTK Clusters are widely used by the agriculture industry for precision farming.

RTK Clusters (cont.)

- RTK Networks originated from RTK Clusters.
- RTK Clusters are widely used by the agriculture industry for precision farming.
- To the right is a typical RTK Cluster located in the US that is used for agriculture.
- The operator states that users will experience ~1 inch accuracy within the yellow circles (~6 mi.) and 1-2 inch accuracy within the red circles (~12 mi.)





RTK Clusters (cont.)

Benefits of RTK clusters over traditional RTK:

1. Assumes responsibility of running a reference station from the user.



RTK Clusters (cont.)

Benefits of RTK clusters over traditional RTK:

1. Assumes responsibility of running a reference station from the user.
2. Increases efficiency. The user turns on their receiver and begins work almost immediately.



RTK Clusters (cont.)

Benefits of RTK clusters over traditional RTK:

1. Assumes responsibility of running a reference station from the user.
2. Increases efficiency. The user turns on their receiver and begins work almost immediately.
3. Significantly reduces the capital equipment cost of implementing high precision GPS especially when field work is spread out over a wide area.



RTK Clusters (cont.)

Benefits of RTK clusters over traditional RTK:

1. Assumes responsibility of running a reference station from the user.
2. Increases efficiency. The user turns on their receiver and begins work almost immediately.
3. Significantly reduces the capital equipment cost of implementing high precision GPS especially when field work is spread out over a wide area.
4. Hundreds of millions of acres of land are now covered by RTK Clusters. One of the largest RTK Clusters in the US covers over 8M acres.



RTK Networks

Early RTK Networks began to appear around 2003.

Outwardly, they appear similar to RTK Clusters.

However, they are significantly different in several ways:

1. They provide a network RTK correction based on most or all of the reference stations in the network.



RTK Networks

Early RTK Networks began to appear around 2003.

Outwardly, they appear similar to RTK Clusters.

However, they are significantly different in several ways:

1. They provide a network RTK correction based on most or all of the reference stations in the network.
2. The density of reference stations in an RTK Network is 3-6 times less than an RTK Cluster. Example, covering 3 million acres with an RTK Cluster may take 30 reference stations while an RTK Network may only require 5.



RTK Networks

Early RTK Networks began to appear around 2003.

Outwardly, they appear similar to RTK Clusters.

However, they are significantly different in several ways:

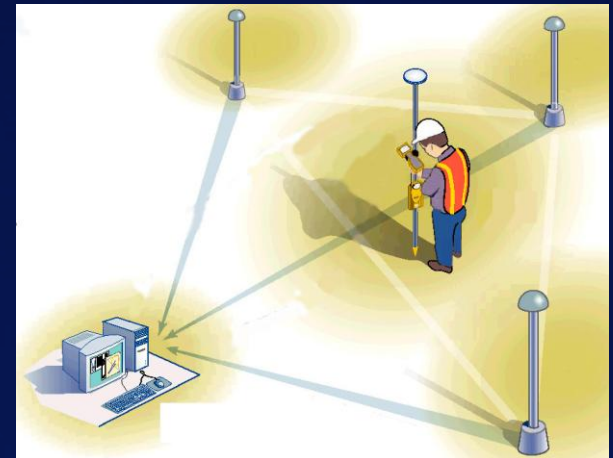
1. They provide a network RTK correction based on most or all of the reference stations in the network.
2. The density of reference stations in an RTK Network is 3-6 times less than an RTK Cluster. Example, covering 3 million acres with an RTK Cluster may take 30 reference stations while an RTK Network may only require 5.
3. RTK Network (software) largely mitigates distant-dependent variables such as the ionosphere, troposphere and orbit errors.



RTK Networks (cont.)

4. RTK Network infrastructure (hardware and software) is much more complex than an RTK Cluster.

Reference station data is processed by one or more central servers before being distributed to users.



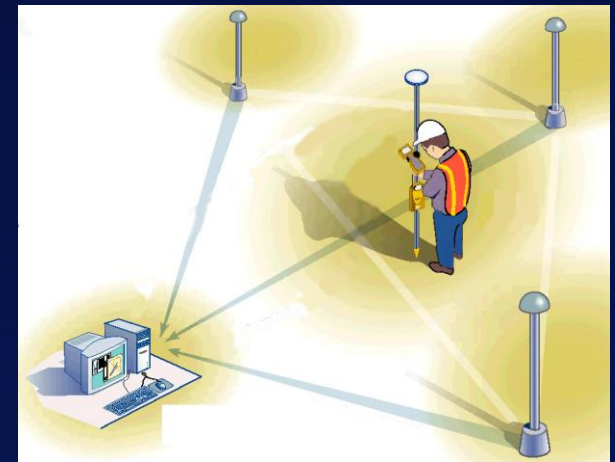
Source: Trimble Navigation Ltd



RTK Networks (cont.)

4. RTK Network infrastructure (hardware and software) is much more complex than an RTK Cluster.

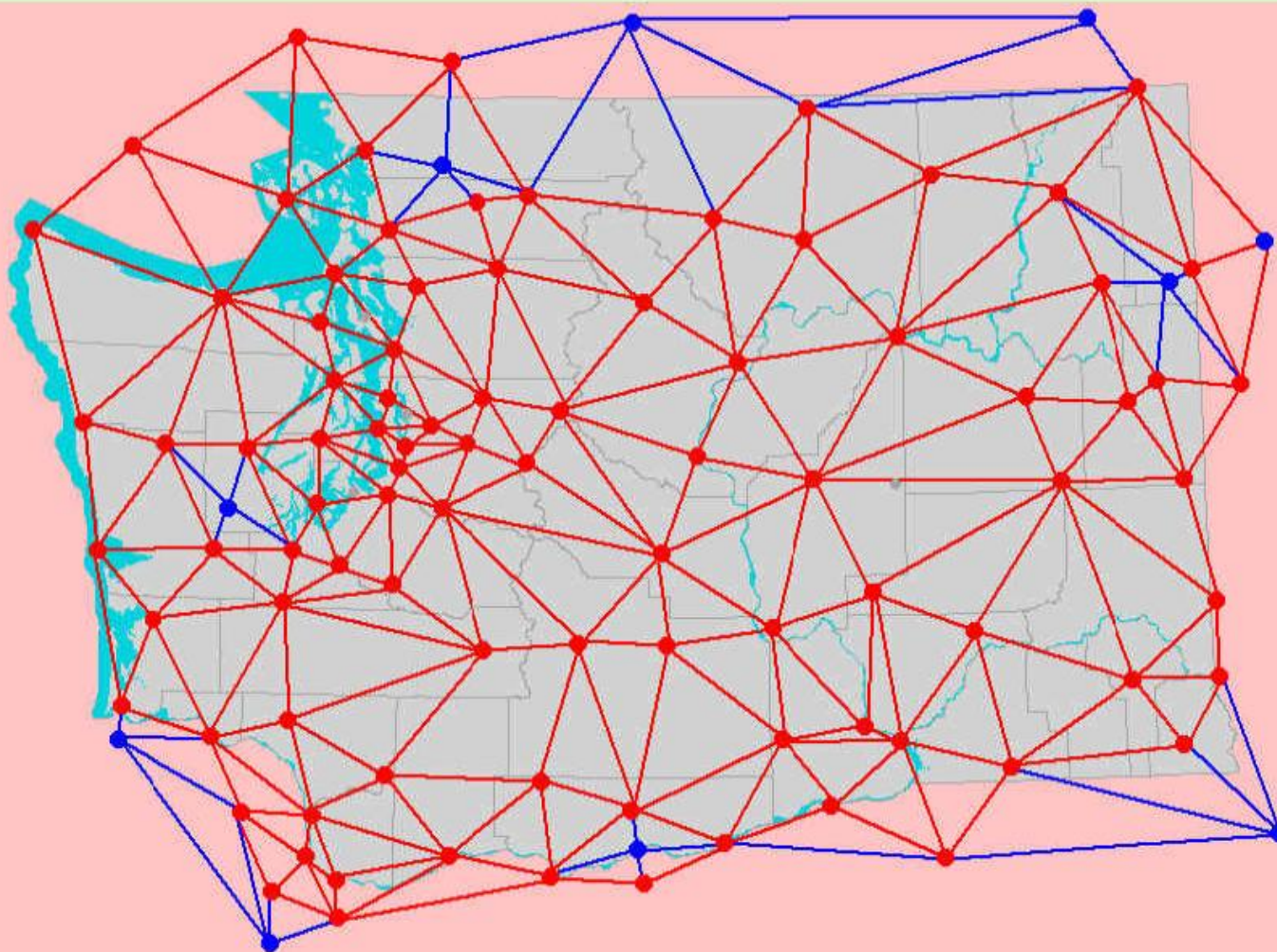
Reference station data is processed by one or more central servers before being distributed to users.



Source: Trimble Navigation Ltd

5. Communications to the rovers are completely different. RTK Clusters typically use UHF/VHF/Spread spectrum radio technology. RTK Networks typically use mobile phone wireless networks for communications.

Washington State Reference Network





Communications – the critical link

- UHF/VHF data radios -

Pro: proven to be very reliable for RTK, free of charge.

Con: requires licensing, limited distance, user managed.



Communications – the critical link

- UHF/VHF data radios -

Pro: proven to be very reliable for RTK, free of charge.

Con: requires licensing, limited distance, user managed.

- Spread-spectrum (900MHz) data radios –

Pro: license-free, free of charge, proven technology.

Con: very limited dist., sensitive topo/obstructions, user managed.



Communications – the critical link

- UHF/VHF data radios -

Pro: proven to be very reliable for RTK, free of charge.

Con: requires licensing, limited distance, user managed.

- Spread-spectrum (900MHz) data radios –

Pro: license-free, free of charge, proven technology.

Con: very limited dist., sensitive topo/obstructions, user managed.

- GSM/CDMA wireless networks -

Pro: wide area coverage, license-free.

Con: coverage may not exist in work area, dropped calls, cost.

WiFi/WiMax???



Who's building RTK Networks/Clusters?

- RTK Clusters are built predominantly by commercial entities. Many RTK Networks are built and managed by commercial entities.



Who's building RTK Networks/Clusters?

- RTK Clusters are built predominantly by commercial entities. Many RTK Networks are built and managed by commercial entities.
- Commercial entities are survey equipment dealers, survey engineering service providers, agricultural equipment dealers, cooperatives and consortiums.



Who's building RTK Networks/Clusters?

- RTK Clusters are built predominantly by commercial entities. Many RTK Networks are built and managed by commercial entities.
- Commercial entities are survey equipment dealers, survey engineering service providers, agricultural equipment dealers, cooperatives and consortiums.
- Increasingly, public and public/commercial partnerships are building RTK Networks and leveraging off of existing infrastructure.



Why both Networks and Clusters?

- I believe RTK Clusters are going to be phased out eventually. They still exist because they are cheaper and simpler to setup, operate and expand.



Why both Networks and Clusters?

- I believe RTK Clusters are going to phased out eventually. They still exist because they are cheaper and simpler to setup, operate and expand.
- RTK Networks are highly complex and have a heavy IT component involving servers and internet communications (think security).



Why both Networks and Clusters?

- I believe RTK Clusters are going to phased out eventually. They still exist because they are cheaper and simpler to setup, operate and expand.
- RTK Networks are highly complex and have a heavy IT component involving servers and internet communications (think security).
- RTK Clusters in the US exist primarily within the agriculture industry.



Why both Networks and Clusters?

- I believe RTK Clusters are going to phased out eventually. They still exist because they are cheaper and simpler to setup, operate and expand.
- RTK Networks are highly complex and have a heavy IT component involving servers and internet communications (think security).
- RTK Clusters in the US exist primarily within the agriculture industry.
- Newer Networks such as the State of Iowa network are built and marketed to accommodate both survey engineering users as well as agriculture users.



To Charge or not to Charge?

- Obviously, if a Cluster/Network is set up by a commercial entity, that entity will most likely charge a subscription fee.



To Charge or not to Charge?

- Obviously, if a Cluster/Network is set up by a commercial entity, that entity will most likely charge a subscription fee.
- Subscription fees vary widely. Cluster fees are lower than Network fees (if they exist). Fees to access a Cluster in the US are on the order of \$125/month per receiver whereas fees to access a Network in the US are on the order of \$500/month per receiver.



To Charge or not to Charge?

- Obviously, if a Cluster/Network is set up by a commercial entity, that entity will most likely charge a subscription fee.
- Subscription fees vary widely. Cluster fees are lower than Network fees (if they exist). Fees to access a Cluster in the US are on the order of \$125/month per receiver whereas fees to access a Network in the US are on the order of \$500/month per receiver.
- On the other hand, Networks are increasingly being funded, built and managed by government entities. In February 2009, the Iowa Department of Transportation began operating a statewide RTK Network that is free of charge to all users. Other US states are and are planning to offer the same. Some government-funded country-wide Networks like Croatia and Turkey are subscription-based.



Take Away Messages

- RTK is a proven technology for precise positioning.
- RTK Networks/Clusters reduce equipment cost and increase productivity for RTK users.
- RTK Clusters will eventually phase out in favor of RTK Networks.
- Increasingly, publicly funded Networks are being built and managed by public entities with many offering free subscriptions.



Questions?



Eric Gakstatter

Contact Information:

541-829-3443

egakstatter@questex.com

Subscribe to Survey & Construction Newsletter at
www.gpsworld.com/newsletters

Subscribe to *GPS World* Magazine at
www.gpsworld.com/subscribemag



Personalize your Alerts

GPS World Alerts <<<

Construction • Correction • Accuracy • Differential • L2 • L2C • L5 • Map • Processing • Agriculture • Software • Dual frequency • Geospatial • Survey

www.gpsworld.com/ksa **VIEW MORE**

Powered by Keyword Search Alert

GPS World Alerts

- ✓ Get the information you need
- ✓ When you need it

Sign up today!

www.gpsworld.com/ksa